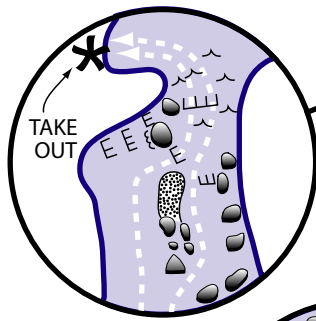


# LOWER YOUGH RIVER

**Do not miss this sign!**  
Paddle hard to the left immediately after these rapids.

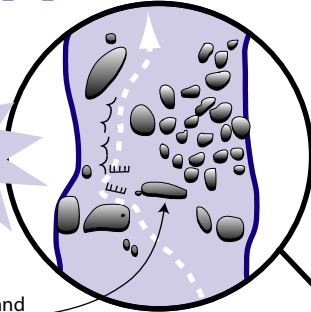


Bruner Run Rapid  
Class III

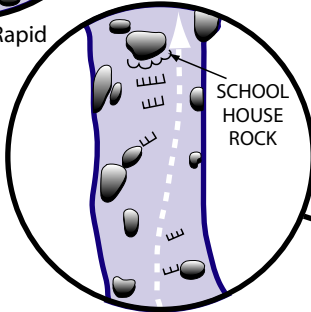
BRUNER RUN TAKEOUT



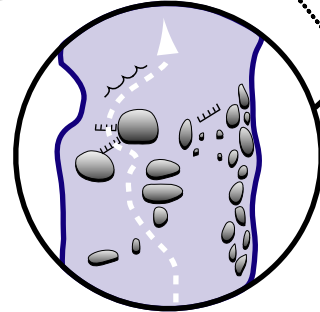
**DANGER!**  
Avoid wall and snaggletooth rocks



WALL and SNAGGLETOOTH Rocks  
River's End Class III-IV

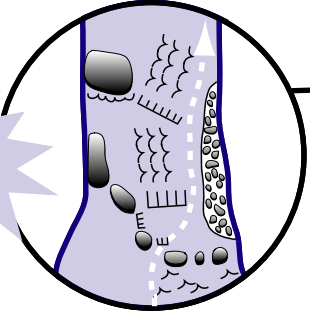


Schoolhouse Rapid  
Class III

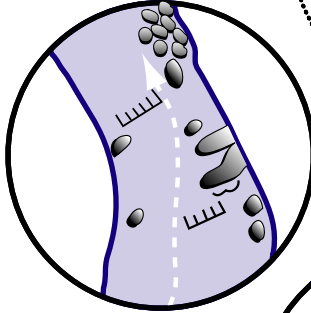


Maze or Stewarton  
Class III

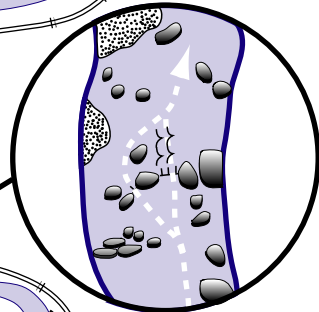
**DANGER!**  
Keep right to avoid violent hydraulics



Double Hydraulics  
Class III-IV

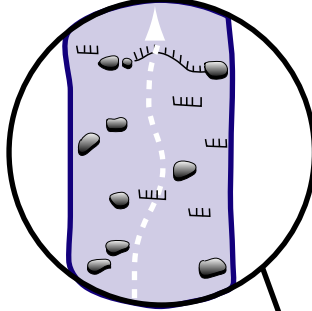


Swimmers Rapid  
Class III-IV



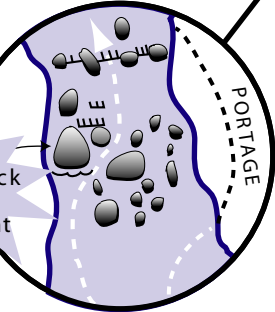
Bottle of Wine  
Class III

**DANGER!**  
As an unguided boater on a Class III-IV river you are accepting responsibility for your own safety. You must be familiar with this river, whitewater boating and self-rescue skills.

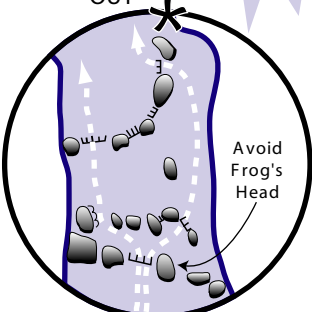


Dartmouth Rapid  
Class III

**DANGER!**  
Dimple Rock is an entrapment hazard!



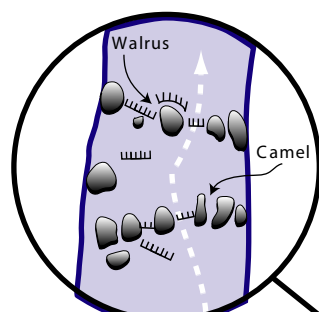
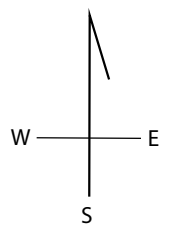
Dimple Rapids  
Class III-IV



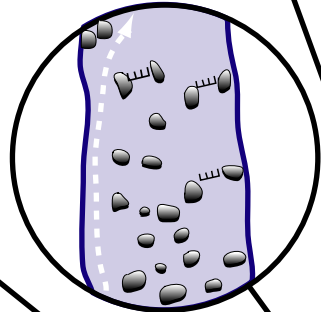
Railroad Rapid  
Class III-IV

PORTAGE

Caution - Active Railroad



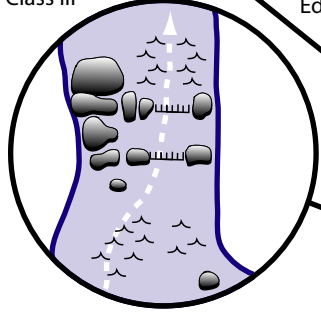
Camel & Walrus Rapid  
Class III



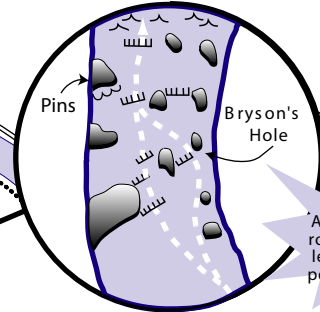
Eddy Turn Rapid  
Class III

Bike Trail is the emergency exit

LEGEND	
	Riffles: fast shallow water
	Hydraulic (hole)
	Standing Wave
	Caution: Possible Pin



Cucumber Rapid  
Class III-IV



Entrance Rapid  
Class III-IV

**DANGER!**  
Avoid pinning rocks on river left in lower portion of this rapid.

LAUNCH AREA

"The Loop" Ferncliff Peninsula

Ohiopyle Falls

LOOP TAKE OUT

381